







































Bicycle Facilities by Neighborhood

The Seattle Department of Transportation is installing new bicycle facilities throughout the city. Among many other improvements this includes 35 miles of bike lanes and sharrows as well as 20 miles of signed bike routes. Below is a list of the new facility types: sharrows, green bike lanes and bike dots, that will be coming to your neighborhood.

Sharrows	Bike Dots	Green Bike Lanes		Sharrows	Bike Dots	Green Bike Lanes
			Beacon Hill			MLK @Holly
			Belltown			Mt Baker
			Bitter Lake			Northgate
			Broadview			Pioneer Square
			Capitol Hill			Rainier Beach
			Central District			Rainier Valley
			Columbia City			SODO
			Downtown			South Lake Union
			Eastlake			U District
			First Hill			Upper Queen Anne
			Fremont			Uptown
			Georgetown			Viewridge
			Greenlake			Wallingford
			Interbay			West Seattle
			International District			
			Maple Leaf			